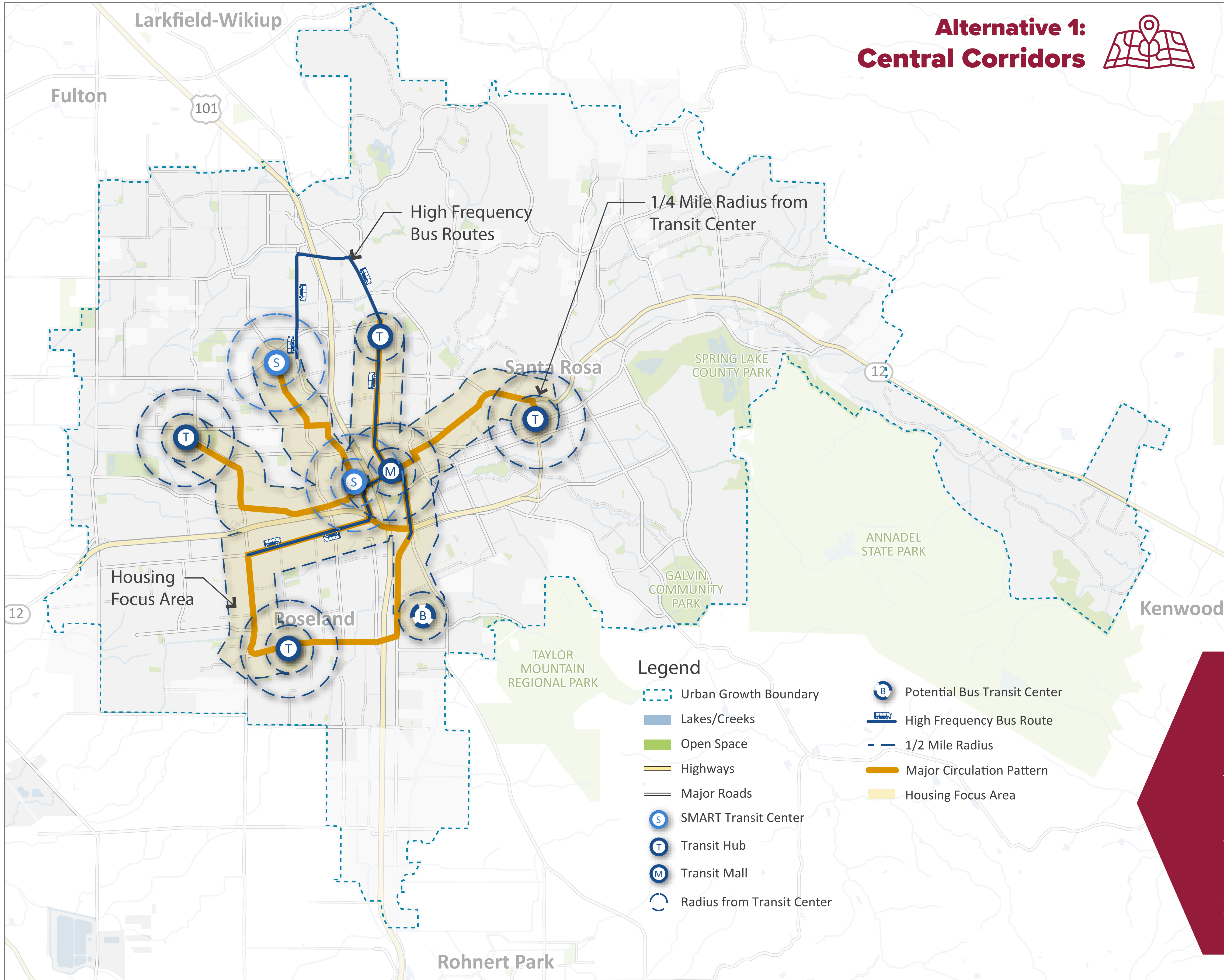
















**Alternative 1:  
Central Corridors** 



**Legend**

-  Urban Growth Boundary
-  Lakes/Creeks
-  Open Space
-  Highways
-  Major Roads
-  SMART Transit Center
-  Transit Hub
-  Transit Mall
-  Radius from Transit Center
-  Potential Bus Transit Center
-  High Frequency Bus Route
-  1/2 Mile Radius
-  Major Circulation Pattern
-  Housing Focus Area

**New Housing**

**IN FOCUS AREAS**  
19,600 units / 54%

**OUTSIDE FOCUS AREAS**  
17,000 units / 46%

**CITYWIDE**  
36,600 units